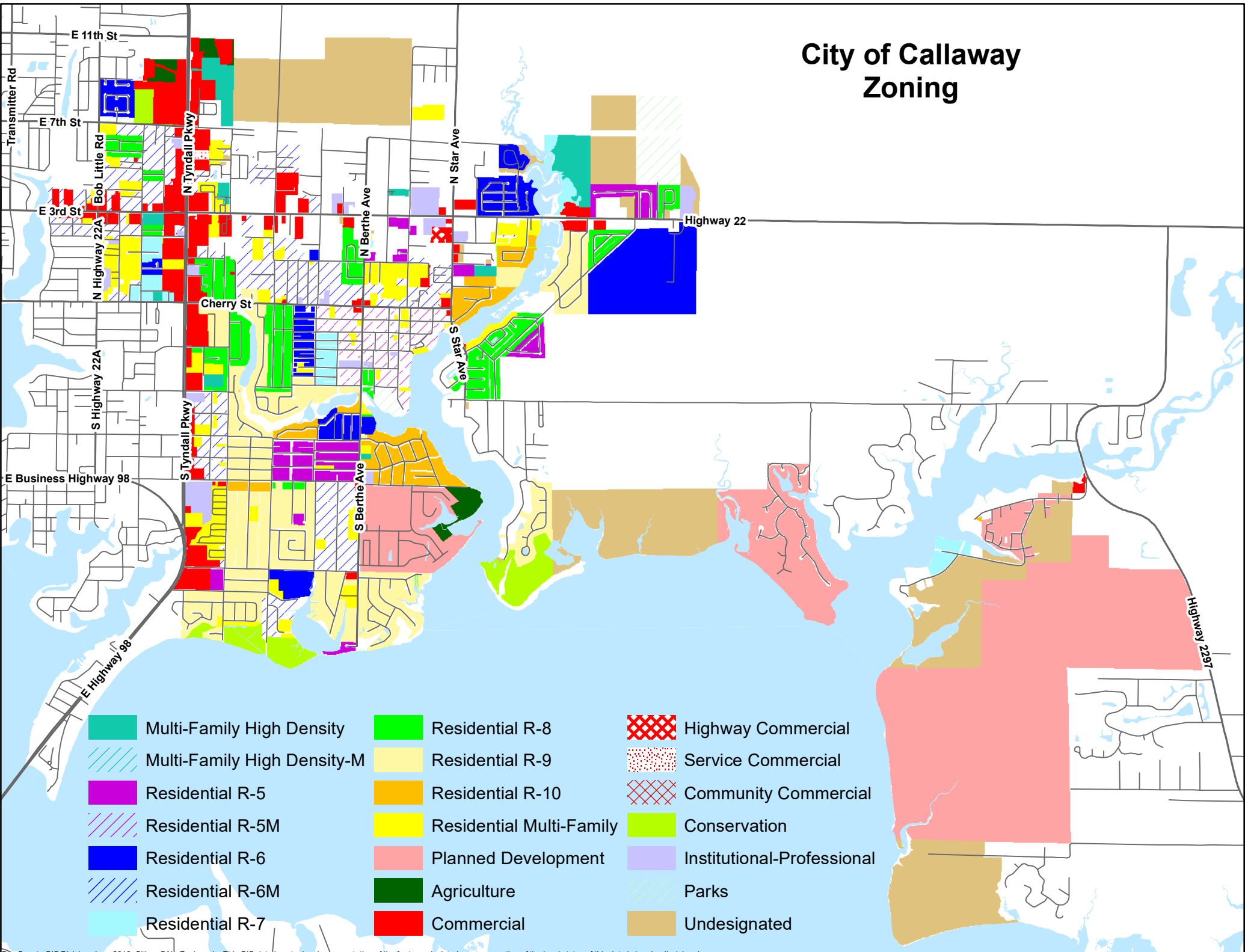























# City of Callaway Zoning



- |   |  |  |
|---|--|--|
|  Multi-Family High Density   |  Residential R-8          |  Highway Commercial         |
|  Multi-Family High Density-M |  Residential R-9          |  Service Commercial         |
|  Residential R-5             |  Residential R-10         |  Community Commercial       |
|  Residential R-5M            |  Residential Multi-Family |  Conservation               |
|  Residential R-6             |  Planned Development      |  Institutional-Professional |
|  Residential R-6M            |  Agriculture              |  Parks                      |
|  Residential R-7             |  Commercial               |  Undesignated               |